














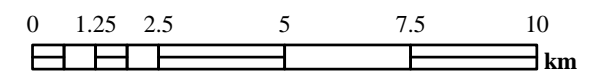
# CHPMARA PRIORITIZATION PLAN with GREENBELT DESIGNATIONS

## LEGEND

-  CHPMARA (Sand & Gravel)
-  CHPMARA (Bedrock Resource)
-  CHPMARA Aggregate Resource Lands
-  CHPMARA Aggregate Reserve Lands
-  CHPMARA - Deferred
-  OAK RIDGES MORAINÉ CONSERVATION PLAN AREA
-  PROVINCIAL HIGHWAY
-  REGIONAL ROAD
-  LOCAL ROAD - MAJOR
-  LOCAL ROAD - MINOR
-  RAILWAY LINES
-  LICENCED PIT/QUARRY
-  SETTLEMENT

### RESOURCE AREAS





- |                                 |                                    |
|---------------------------------|------------------------------------|
| 1. Alton West                   | 2. Orangeville                     |
| 3. Mono Mills                   | 4. Melville                        |
| 5a. Belfountain (Sand & Gravel) | 5b. Belfountain (Bedrock Resource) |
| 6a. Caledon (Sand & Gravel)     | 6b. Caledon (Bedrock Resource)     |
| 7. Grange                       | 8. Caledon East/Centreville        |
| 9. Inglewood                    | 10. Humber                         |



File No.: sch1\_d08\_georef  
with greenbelt des v92.mxd

## Legend

(\* a component of the Greenbelt)

-  Growth Plan
-  Niagara Escarpment Plan (\*)
-  Oak Ridges Moraine Conservation Plan (\*)
-  Greenbelt Protected Countryside

